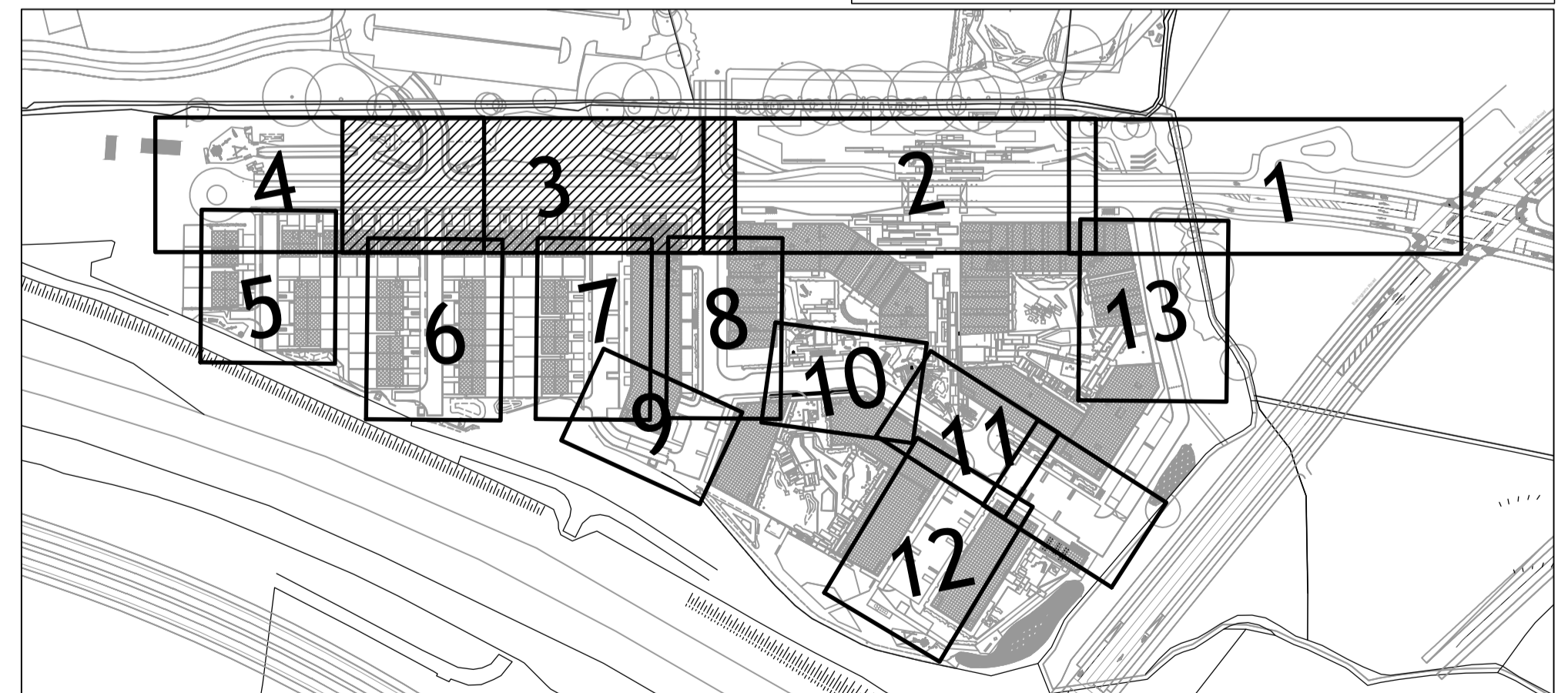
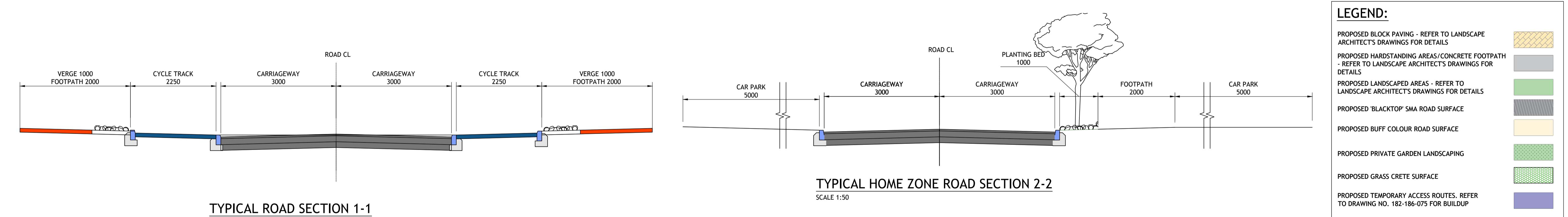



NOTES:

1. ALL DIMENSIONS IN MILLIMETRES UNLESS NOTED OTHERWISE.
2. ALL ROAD MARKINGS TO BE IN ACCORDANCE WITH CHAPTER 7 OF THE DEPARTMENT OF TRANSPORT'S TRAFFIC SIGNS MANUAL.
3. ROAD MARKINGS SHOWN ARE TO ILLUSTRATE DESIGN INTENT FOR PLANNING APPLICATION PURPOSES AND ARE SUBJECT TO DUN LAOGHAIRE RATHDOWN COUNTY COUNCIL APPROVAL.
4. ADDITIONAL ROAD MARKINGS AND SIGNS MAY BE PROVIDED AT DETAILED DESIGN STAGE FOLLOWING FURTHER CONSULTATIONS WITH DUN LAOGHAIRE RATHDOWN COUNTY.
5. REFER TO LANDSCAPE ARCHITECT'S DRAWINGS FOR SURFACE FINISHES AND DETAILS OUTSIDE CLOSE PROXIMITY OF STREETSCAPE.



© PUNCH Consulting Engineers
 This drawing and any design hereon is the copyright of the Consultants and must not be reproduced without their written consent.
 All drawings remain the property of the Consultants.
 Figured dimension only to be taken from this drawing.
 Consultants to be informed immediately of any discrepancies before work proceeds.

Date Drawn: JANUARY 2019
 Drawn By: IBS
 Date Issued: 2019-02-18
 Issued By: IBS



Rev	Amendment	By	Date
PLO	PLANNING ISSUE	IBS	2022/03/28

Client:
 1 CARRICKMINES LAND LTD.

Job: PRIORSLAND CHERRYWOOD SHD
 Title: PROPOSED SURFACE FINISHES & LINE MARKINGS LAYOUT (SHEET 3/13) - PERMANENT PROPOSAL
PUNCH Dublin | Limerick | Cork | Galway | Glasgow
 consulting engineers
 Carnegie House, Library Road, Dun Laoghaire, Co. Dublin, A96 C7W7
 IRL: +353 1 271 2200 www.punchconsulting.com

Stage: PLANNING
 Scale @ A1: 1:200
 Technician Check: IBS
 Engineer Check: RD
 Approved: PC
 Drawing No: 182-186-082
 Rev: PLO